














| | | | |
|---|--------------------------|---|--|
|  | Autoroute et RCEA |  | Chef-lieu de commune |
|  | RD non gérée |  | Contour CE |
| Hiérarchisation RD | | | |
|  | Niveau 1 |  | Zone urbanisée |
|  | Niveau 2 |  | Zone industrielle et/ou commerciale |
|  | Niveau 3 |  | Zone boisée |
| | |  | Réseau ferré |

